

WHAT CAN A FAIR MAP FOR CHICAGO LOOK LIKE?

Building community input for an equitable
redistricting of Chicago's 50 wards



THE BASICS:

HOW CHICAGO DRAWS ITS WARD MAPS

Timing: Every 10 years, after the census, there is a mandatory remap of the 50 wards

Who: Chicago Committee on Committees, Rules & Ethics drafts an ordinance detailing the exact boundaries of each ward, behind closed doors

How the map gets approved: The whole city council votes on the ordinance (2012 vote was 41-8-1)


WHEN DRAWING MAPS GOES WRONG: GERRYMANDERING

- Wards are drawn to help the incumbent stay in office vs. best representaton for people in communities
- There's a high number of uncompetitive elections

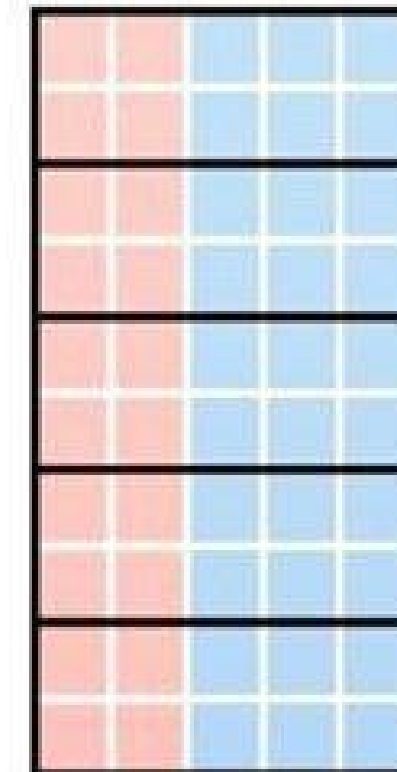
ger·ry·man·der
/'jerē,mandər/

n. To manipulate the boundaries of (an electoral constituency) so as to favor one party or class.

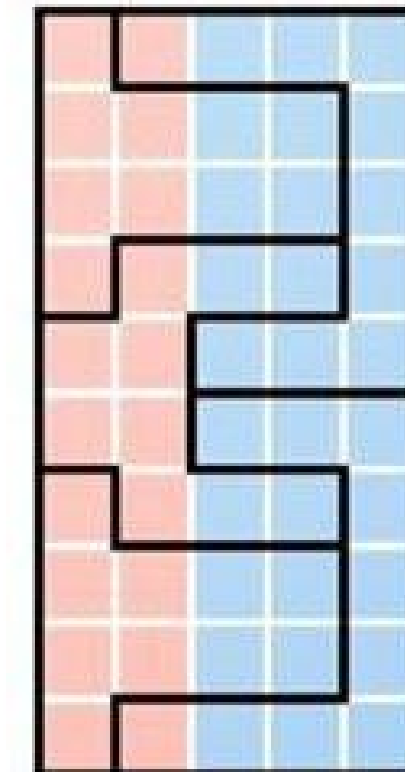
HOW TO STEAL AN ELECTION



50 PRECINCTS
60% BLUE
40% RED

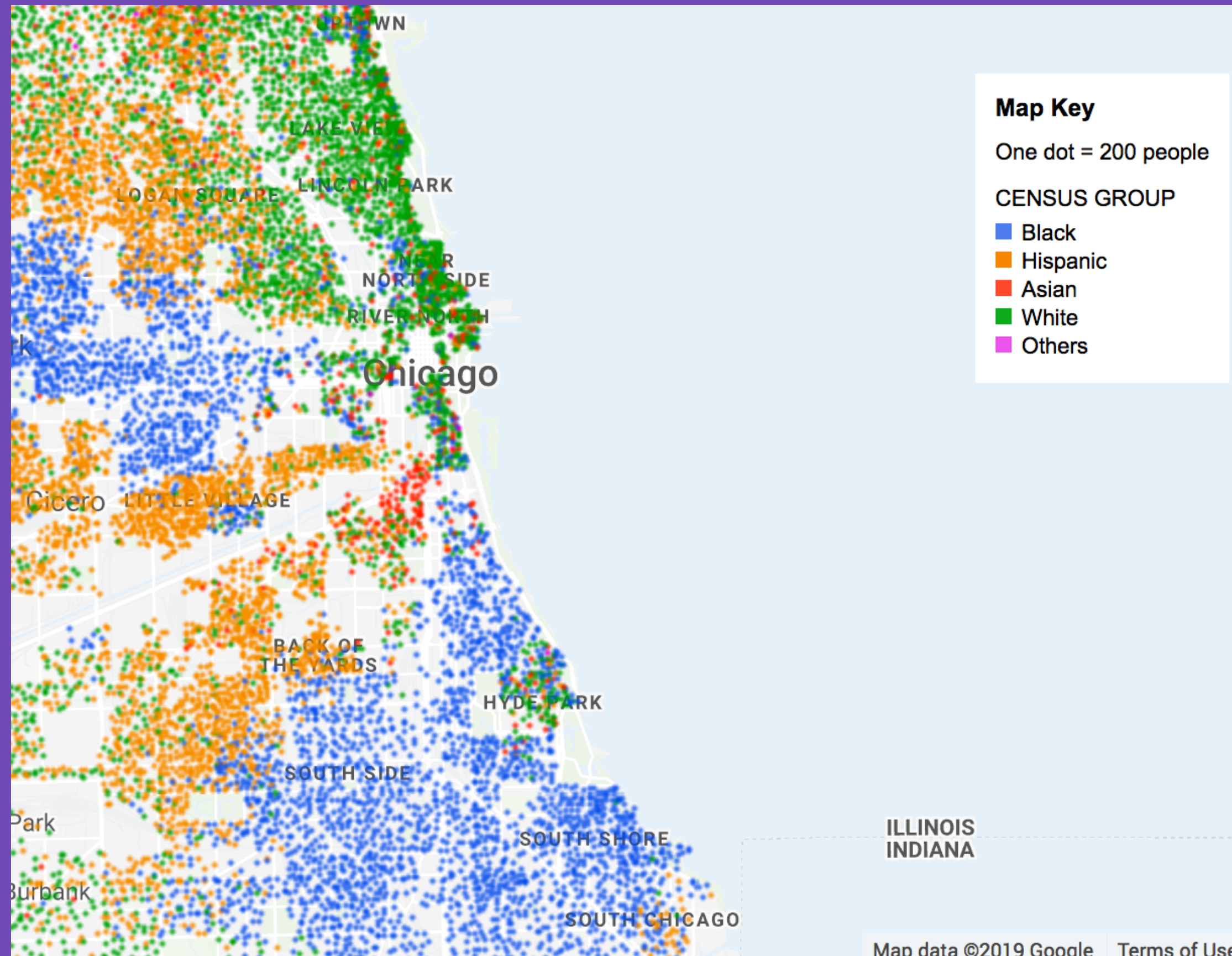


5 DISTRICTS
5 BLUE
0 RED
BLUE WINS



5 DISTRICTS
3 RED
2 BLUE
RED WINS

A CITY OF SEGREGATION



WHY FAIR MAPS IN CHICAGO?

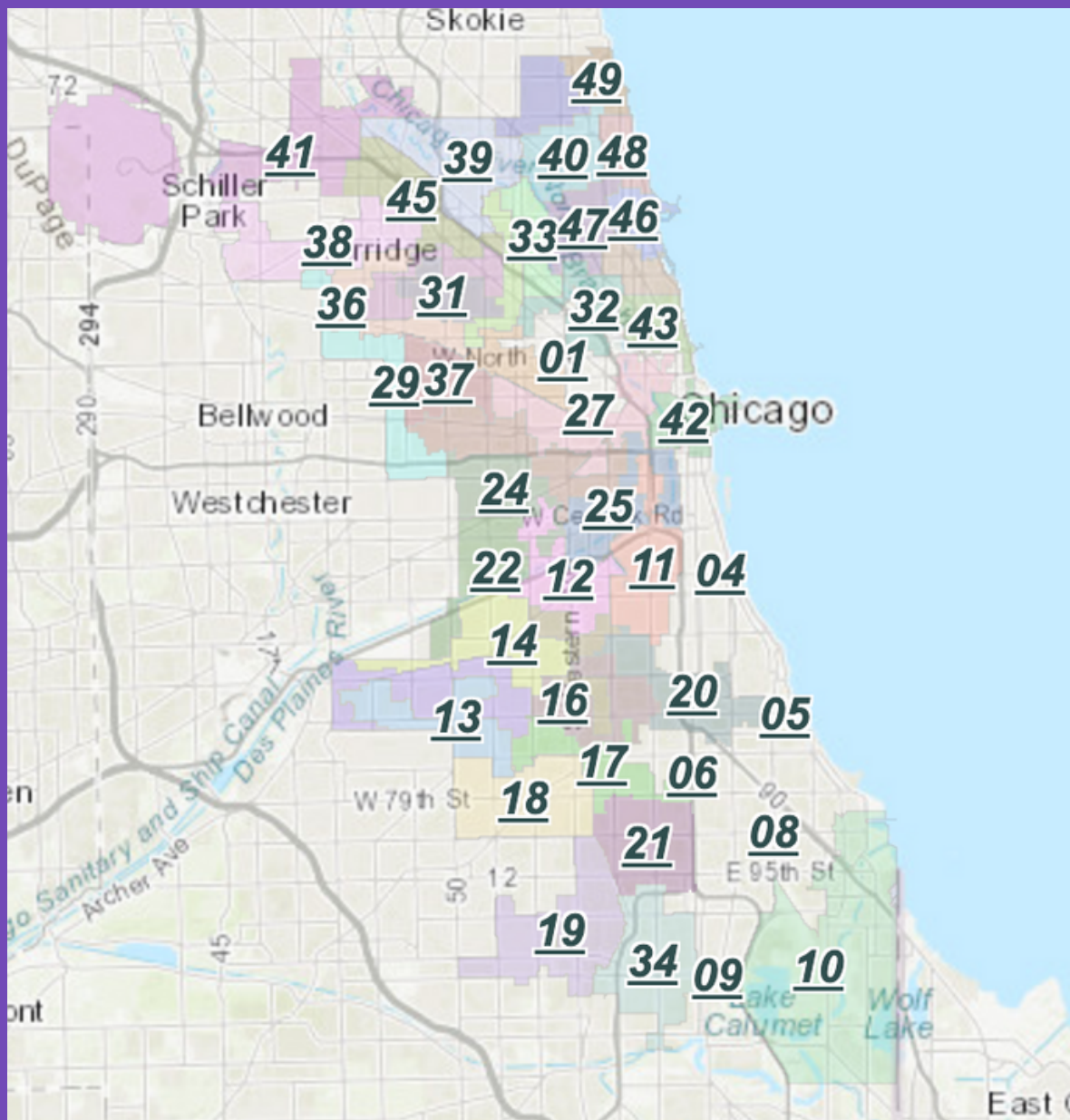
- Better representation
- Maps will be more reflective of community
- Should include community input

WHY NOW?

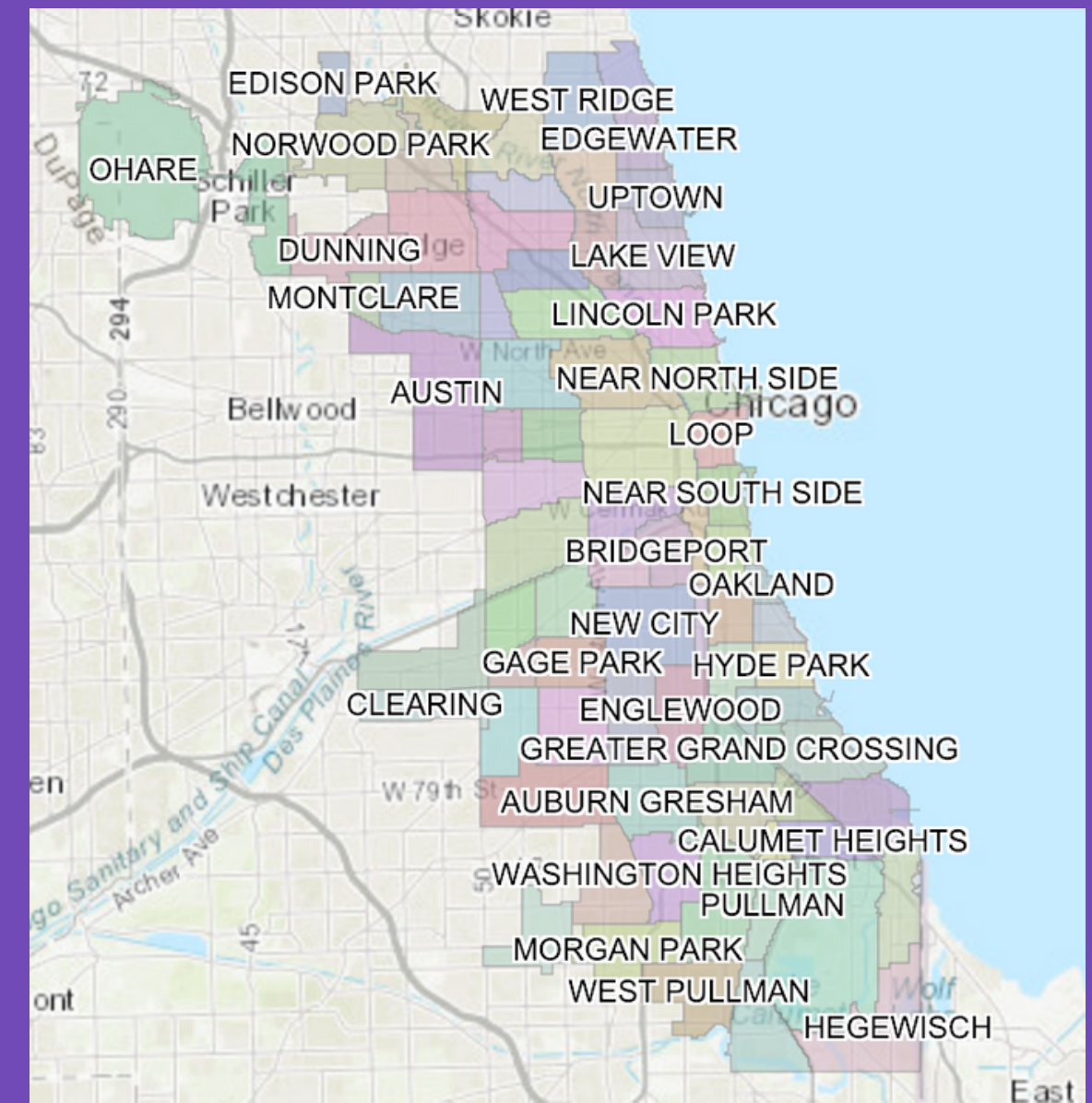
- The next Chicago remap will be next year, in 2021
- Opportunity to change the culture in Chicago city council
- Truly include the voices of the people

CAN CHICAGO WARDS BE MORE REFLECTIVE OF COMMUNITY AREAS?

50 WARDS



77 COMMUNITY AREAS





**CHICAGO COMMUNITY AREAS NOW
ARE SPLIT ACROSS MULTIPLE WARDS**

89%

(69/77)

EXAMPLES OF SPLIT NEIGHBORHOODS

CHINATOWN: 2 WARDS

UPTOWN: 3 WARDS

AVONDALE: 4 WARDS

LAKEVIEW: 4 WARDS


AUSTIN: 5 WARDS

LITTLE VILLAGE: 5 WARDS

ENGLEWOOD: 5 WARDS

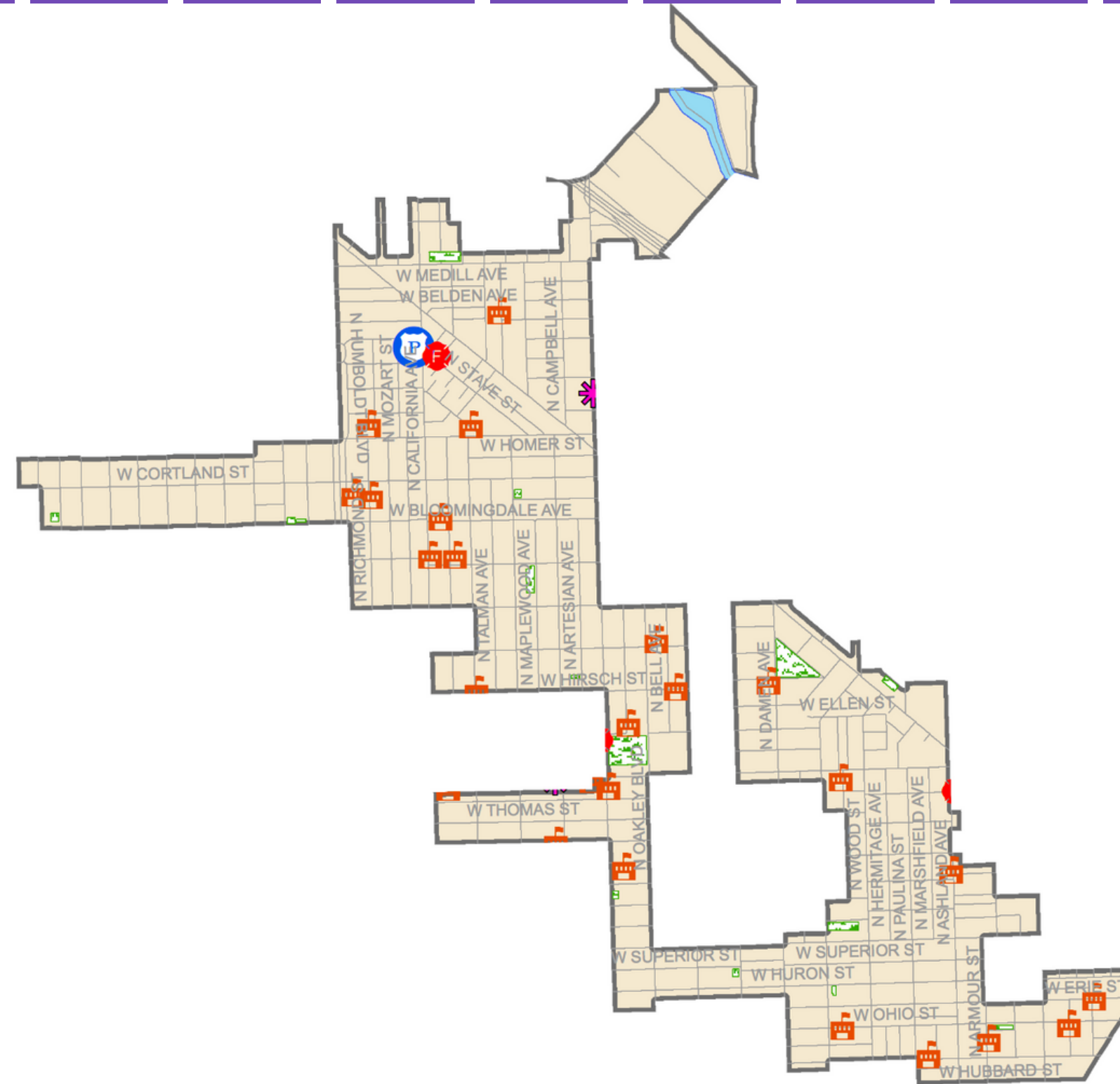
BACK OF THE YARDS: 6 WARDS

LOGAN SQUARE: 7 WARDS

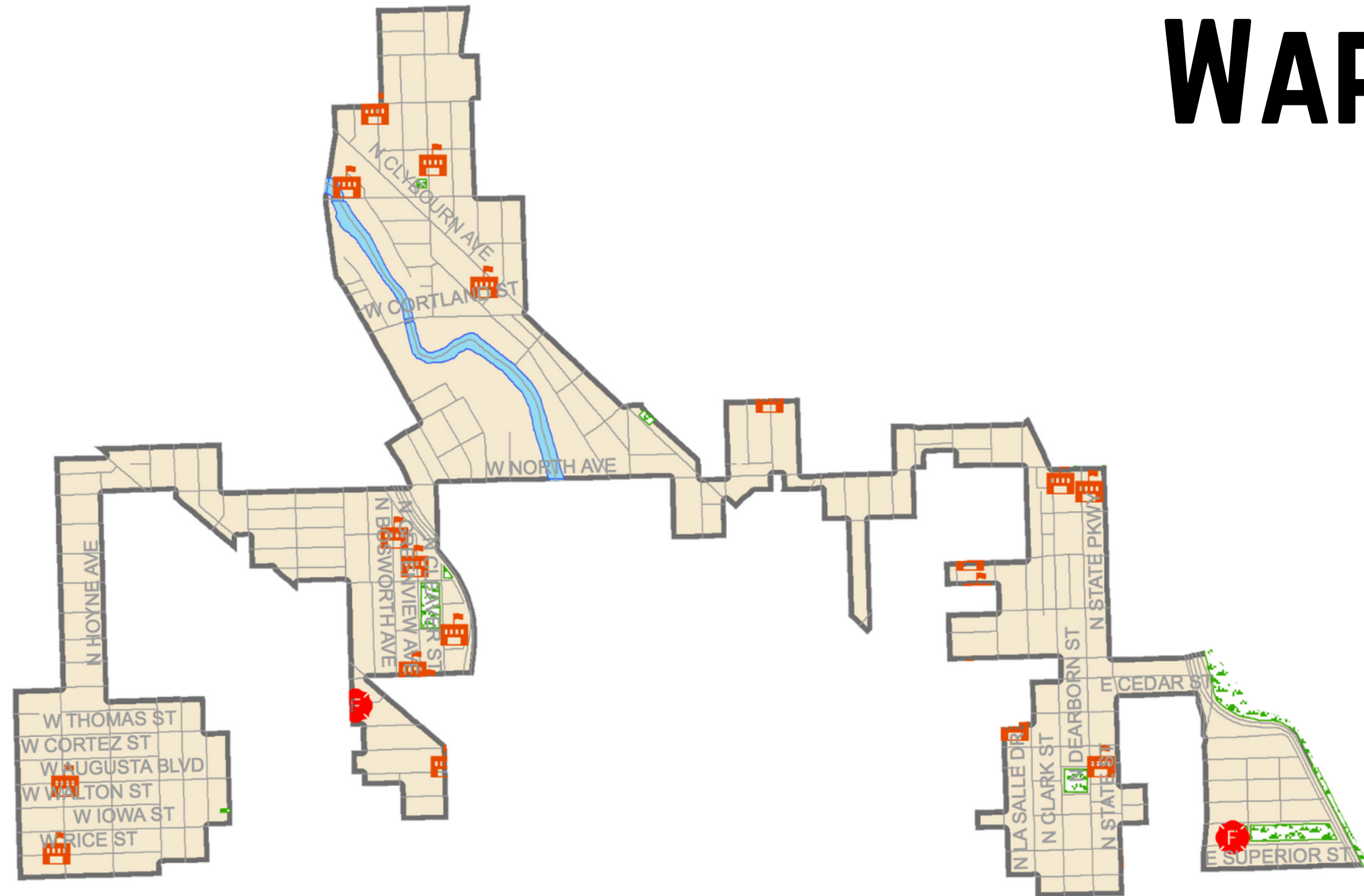
A decorative vertical grid pattern of white lines on a purple background, located on the left side of the slide.

EXAMPLES OF GERRYMANDERED WARD MAPS DRAWN/APPROVED BY ALDERMEN


WARD 1



WARD 2



**SO WHAT CAN
BE DONE?**




IMPORTANT STEPS TO TAKE FOR REMAP

PERFORM
RACIAL
EQUITY
IMPACT
ASSESTMENT

ENGAGE
PEOPLE AND
COMMUNITY
GROUPS FOR
INPUT

DRAFT FAIR
MAP
CRITERIA
TO USE IN
DRAWING
MAPS

CRITERIA
CAN BE
USED TO
DRAFT
DOZENS OF
SAMPLE
MAPS



WHY COMMUNITY INPUT?

- Remapping affects: education, safety, representation
- Gerrymandering hurts communities of color
- Lack of voter choice at the ballot box
- Culture of unaccountable electeds
- Politicians choosing their own voters

WHY A RACIAL EQUITY IMPACT ASSESSMENT (REIA)?


A Racial Equity Impact Assessment is a tool that is used to evaluate a proposal to determine its benefits and burdens, before making a decision on a policy or practice.

Has ward redistricting gone through an REIA process? Why? Why not?

CHICAGO UNITED FOR EQUITY COMMUNITY INPUT FOR FAIR MAPS

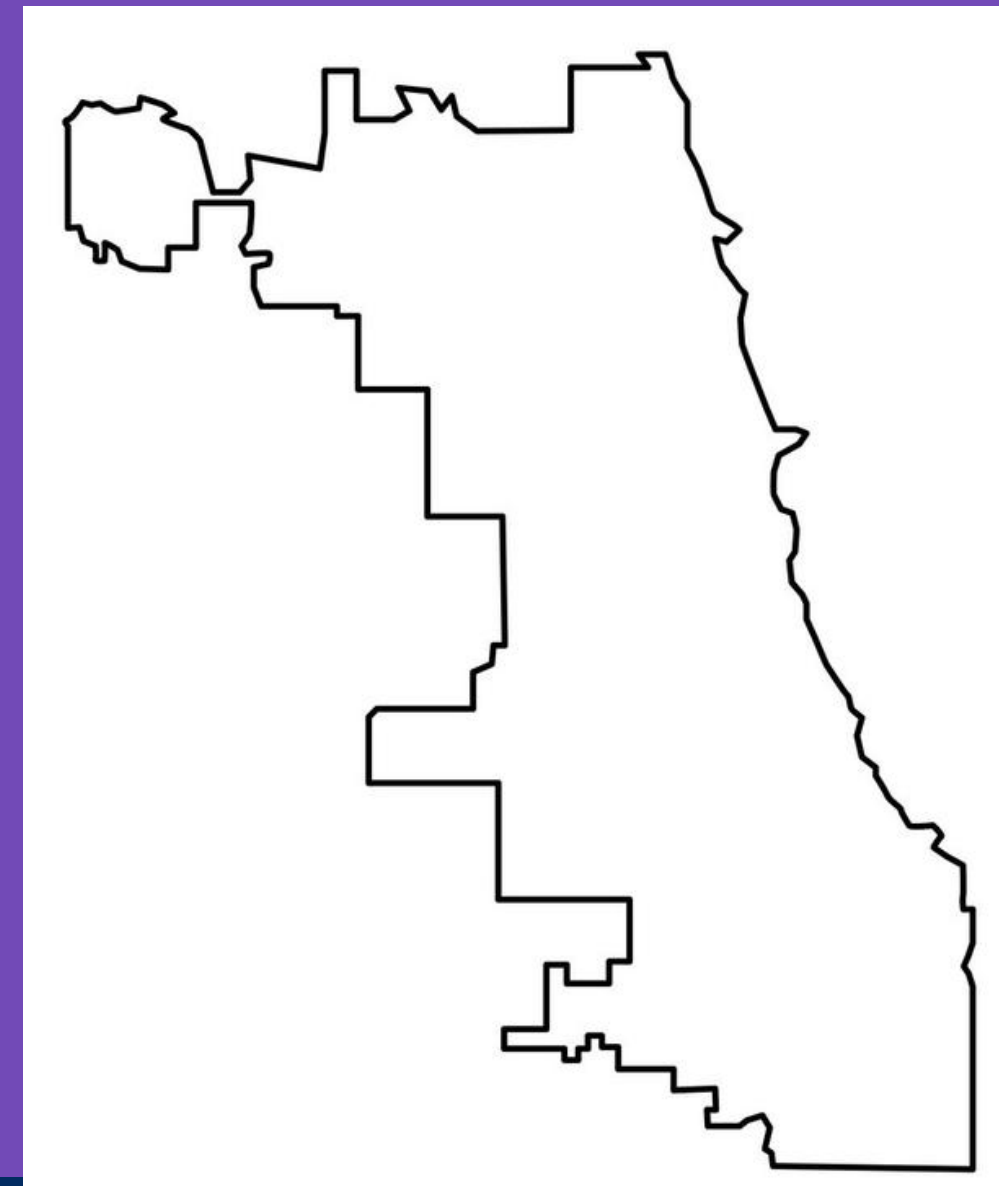
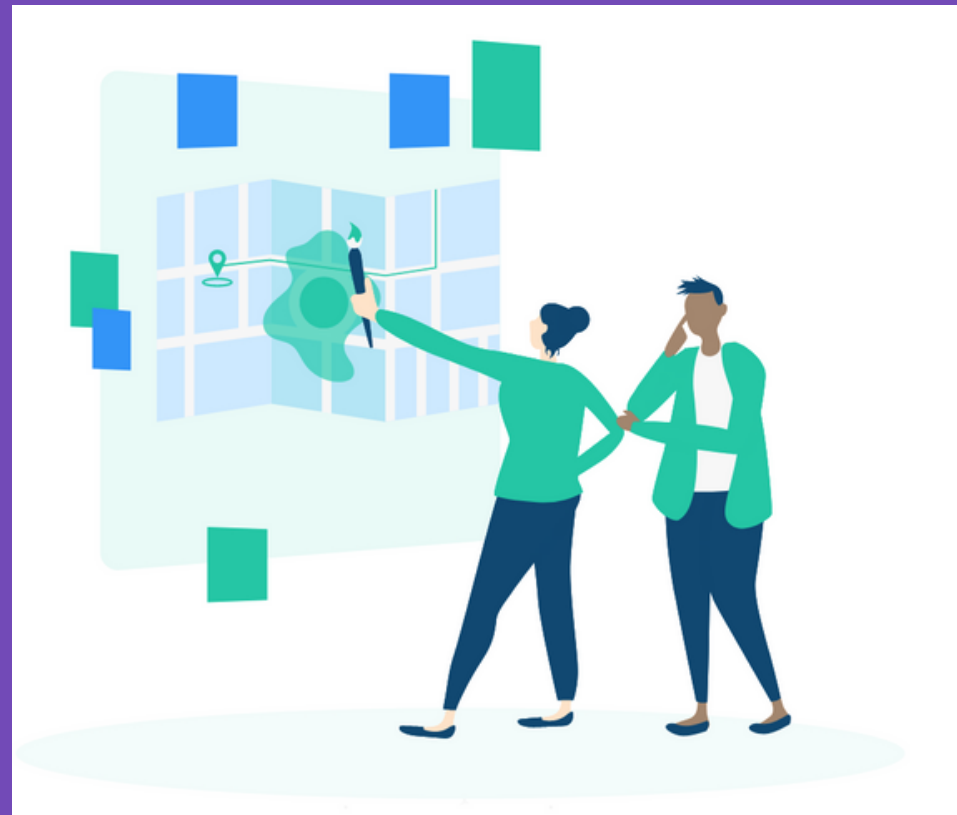


- Engage with community orgs, neighborhood associations, etc. to gain input from groups in as many wards
- Invite Chicagoans to complete survey
 - Data will be used to provide a report on Chicago residents' preferred method of remapping



SAMPLE COMMUNITY-OF-INTEREST MAPS TO BE DRAWN BY USING REPRESENTABLE TOOL

WWW.REPRESENTABLE.ORG/DRIVE/WE-DRAW-THE-LINES/



QUESTIONS?



PLEASE CONTACT:

LILIANA SCALES

ADVOCACY DIRECTOR, CHANGE ILLINOIS

LSCALES@CHANGEIL.ORG

 [@LILI_SCALES](https://twitter.com/LILI_SCALES)

WWW.CHANGEIL.ORG